

Ashton Parish Council

Speed Sign Report

Meeting 13 January 2026

Prepared by Cllr Roychoudhury

- **Speed Analysis 1st November to 31st December 2026 Location 3, Stoke Road entrance of Vale Farm facing West; Lamp Post 5**

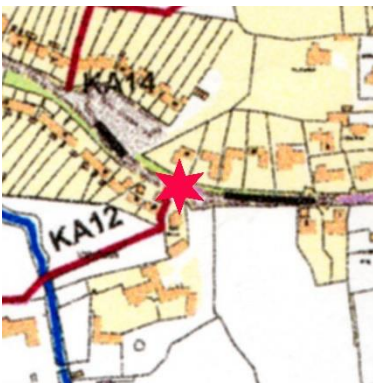
The Speed sign pointing towards the Old Crown.

This data analysis is for the date range 1st July 23 to 31st October 2023.

Cars over 30mph Speed Limit	Number of Car Movements	Highest Speed
Nov – Dec 25 33%	26296 (Avg 13,148/month)	60mph

Summary

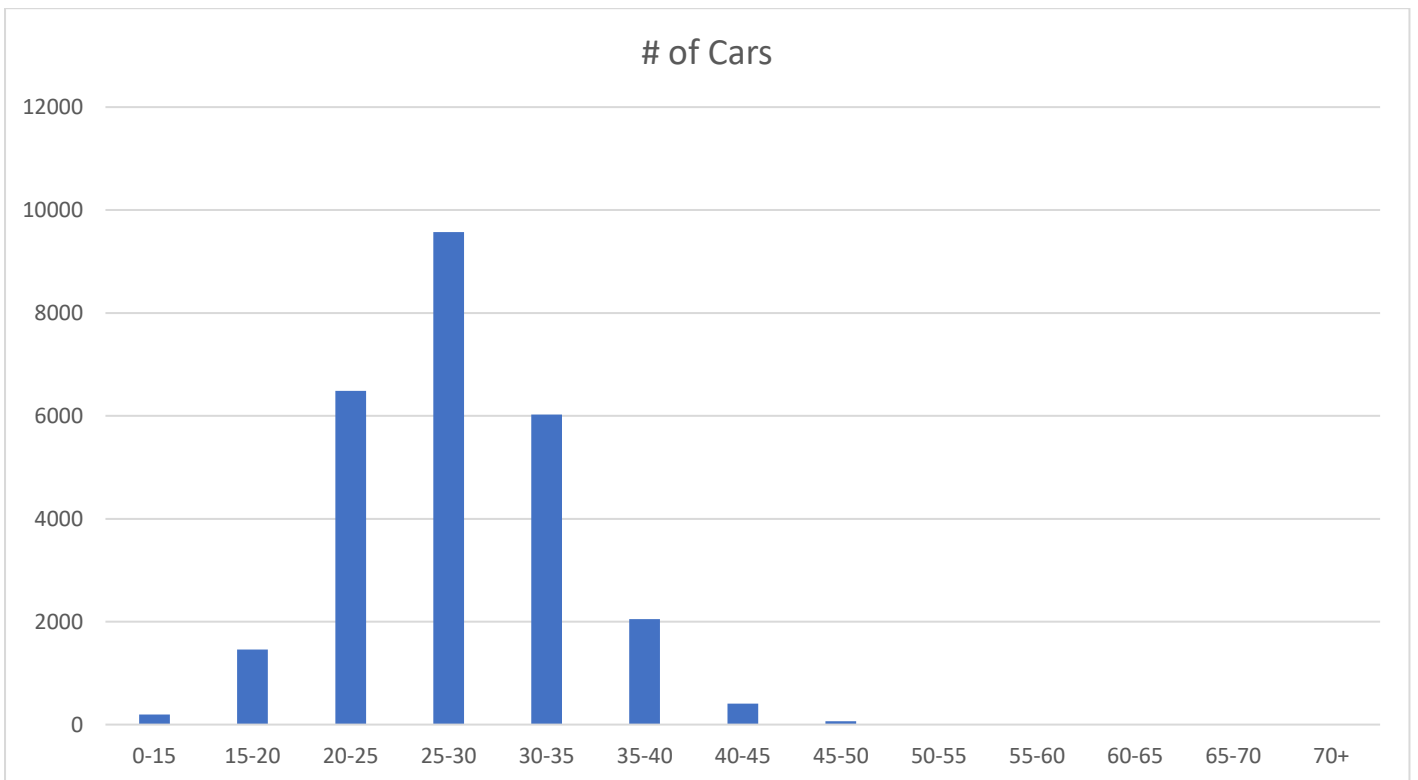
Stoke Road still has a significant number of cars breaking the speed limit.



Speed Sign Report for Meeting 8th November 2023

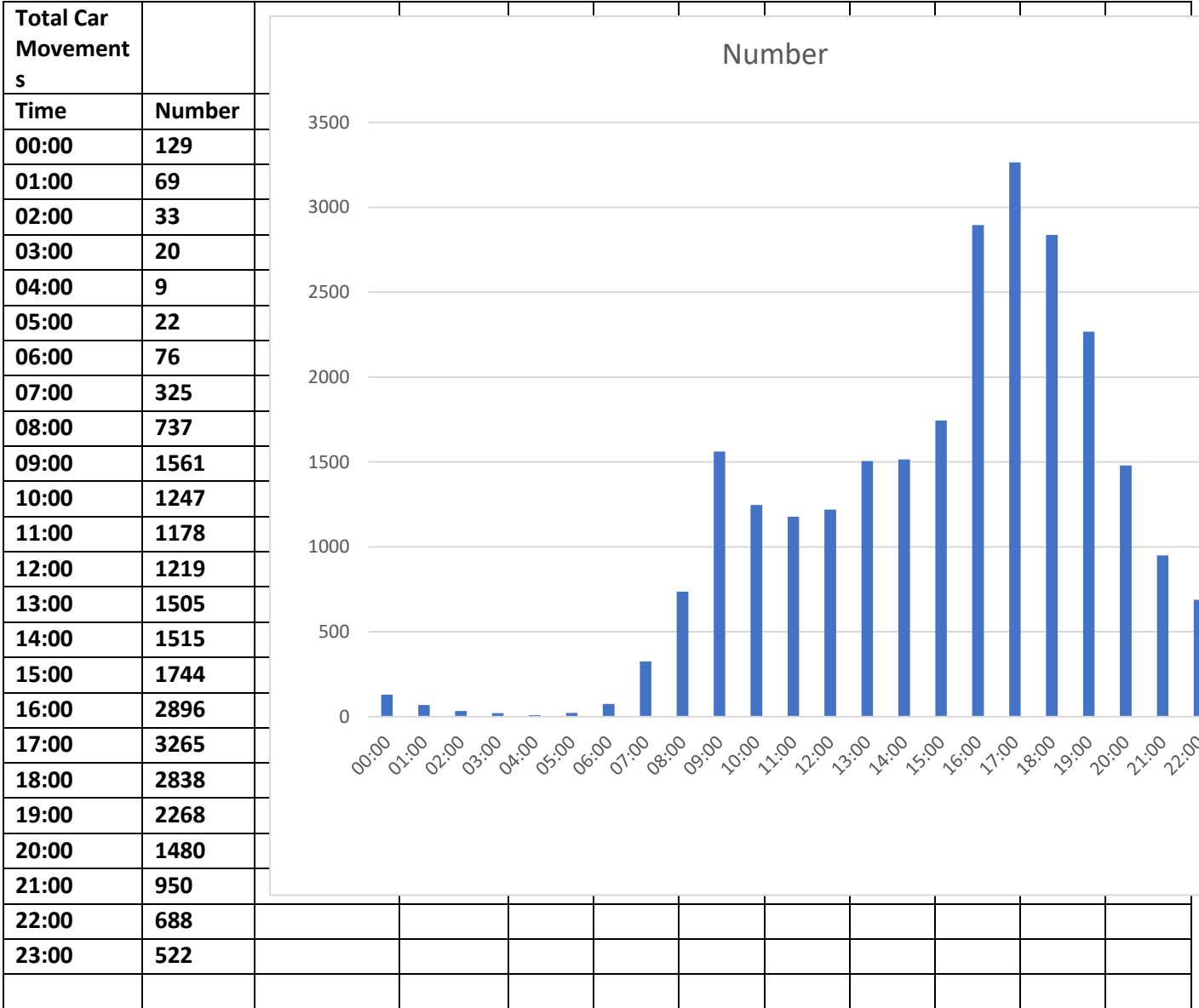
Cumulative Data for 1st Nov – 31st Dec 2025

Speed	# of Cars	Percentage	Cumulative %
0-15	193	1%	1%
15-20	1462	6%	6%
20-25	6483	25%	31%
25-30	9570	36%	67%
30-35	6025	23%	90%
35-40	2051	8%	98%
40-45	408	2%	100%
45-50	65	0%	100%
50-55	11	0%	100%
55-60	1	0%	100%
60-65	0	0%	100%
65-70	0	0%	100%
70+	0	0%	100%



Speed Sign Report for Meeting 8th November 2023

Cumulative Total car Movements Nov 1st – Dec 31st 2025



Speed Sign Locations

There are five speed sign locations. Each speed sign location is mounted on a lamp post. The lamppost location provides a power supply to the speed sign. This is backed up by internal rechargeable batteries.

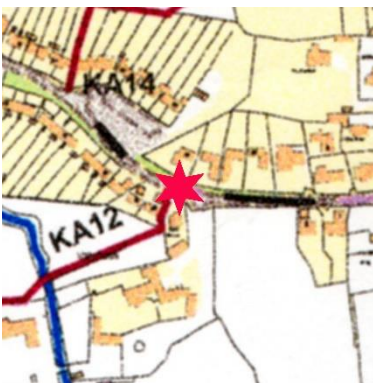
Location 1 Little Ashton facing NE out of village ; Lamp Post 19



Location 2 Corner of Bozenhamill Rd and Hartwell Rd facing NE out of Village; Lamp Post 15



Location 3 Stoke Rd entrance of Vale Farm facing West; Lamp Post 5



Location 4 Stoke Road near Rugby Club facing West: Lamp Post 1



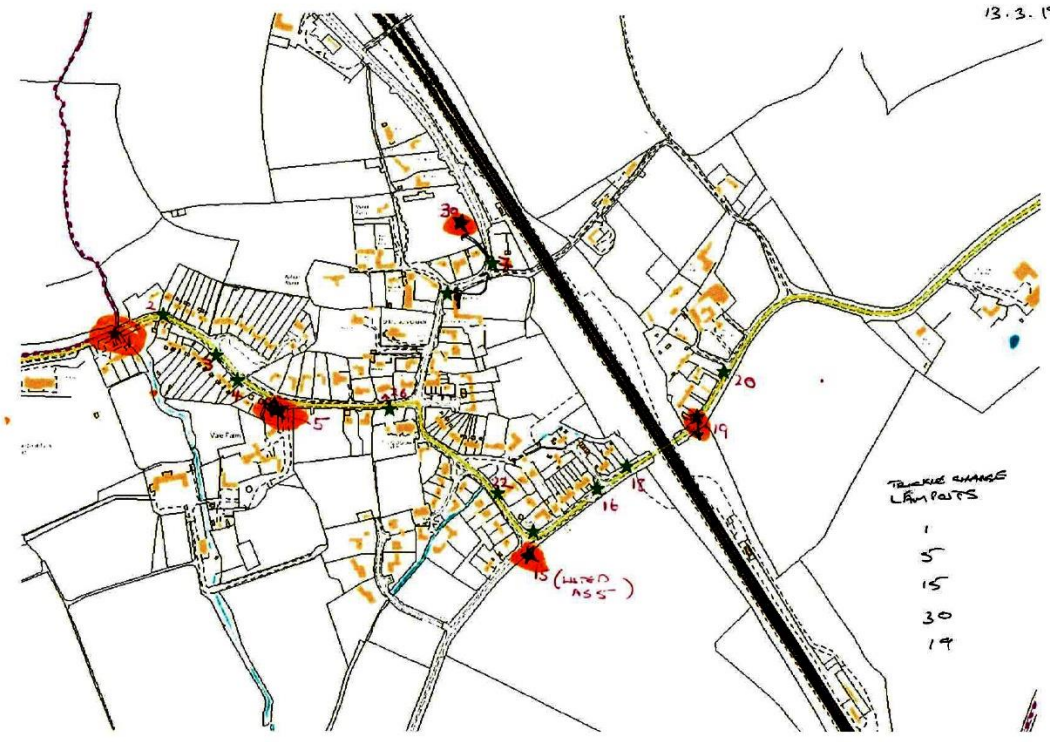
Location 5 Top of Road hill near Hilltop facing North; Lamp Post 30



Available Speed Sign Locations - Street Lamp Positions and number

Speed Sign Report for Meeting 8th November 2023

13.3.17



TRAFFIC CHANGE
LAMP POSTS
1
5
15
30
19